

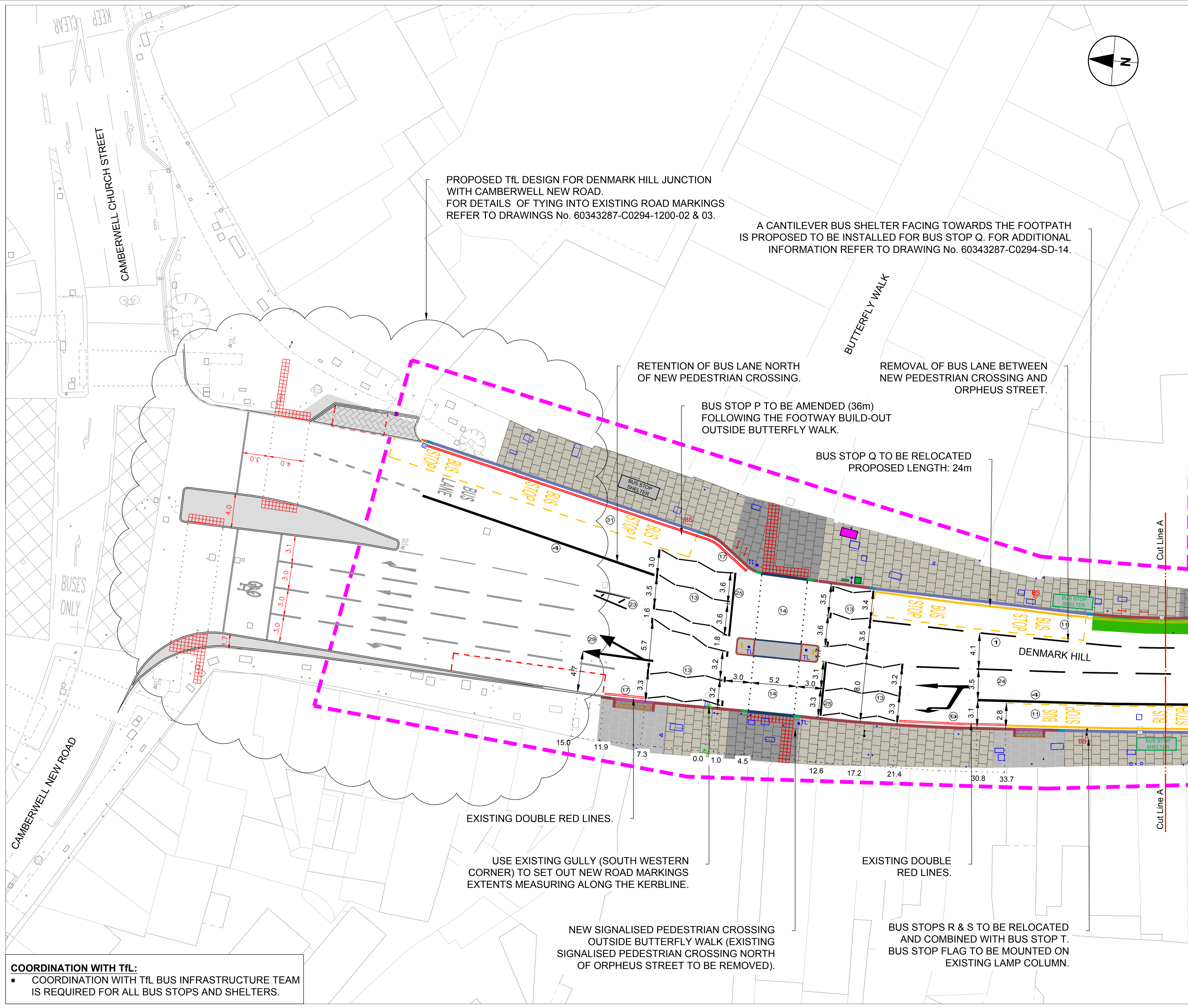
LEGEND / NOTES.

NOTES

- All dimensions are in metres unless otherwise stated.
- The information shown on this drawing is based on a topographical survey provided by LB Southwark.
- This drawing is to be read in conjunction with all Conway-AECOM drawings for job ref. C0294 as listed on the scheme document issue sheet.
- Traffic management is to be in accordance with Chapter 8 of the Traffic Signs Manual and Safety at Street Works and Road Works.
- Contractor to scan for services prior to excavation and refer to utility information.
- Contractor to maintain access to all properties and businesses at all times.
- All road markings and signs are to be installed in accordance with the DfT Traffic Signs Manual - Chapter 5: 2003.
- All road markings and signs are to be in accordance with the Traffic Signs Regulations & General Directions (TSRGD) 2016.
- All proportions and forms of letters, numerals and other characters are to be in accordance with Schedule 17 of the TSRGD 2016.
- Single/double yellow and red lines to be offset a minimum of 250mm from kerb edge.
- All street furniture except lighting columns should be set a minimum of 450mm from the kerb face.
- Refer to SSDM/TDR drawing LBS /C/030, Detail E (Sheet 3 OF 3) for surface finishes around sign post bases.
- Do not scale from this drawing.

KEY

- SITE EXTENTS.
- NEW KERBS.
- NEW ROAD MARKINGS
- CHROME GREEN (OR TO BE ADVISED BY LBS) COLOURED HIGH FRICTION SURFACING (PSV 68+) AS PER SHW CLAUSE 924, TYPE 1, COLD LAY.
- ROAD MARKINGS REFERENCE. FOR DETAILS REFER TO TABLE 1.
- EXISTING UTILITY COVERS.
- EXISTING GULLY.
- NEW KERB INLET GULLY.
- EXISTING LAMP COLUMN.
- NEW CYCLE RACKS.
- BUS STOP FLAG LOCATION.



PROPOSED TFL DESIGN FOR DENMARK HILL JUNCTION WITH CAMBERWELL NEW ROAD. FOR DETAILS OF TYING INTO EXISTING ROAD MARKINGS REFER TO DRAWINGS No. 60343287-C0294-1200-02 & 03.

A CANTILEVER BUS SHELTER FACING TOWARDS THE FOOTPATH IS PROPOSED TO BE INSTALLED FOR BUS STOP Q. FOR ADDITIONAL INFORMATION REFER TO DRAWING No. 60343287-C0294-SD-14.

RETENTION OF BUS LANE NORTH OF NEW PEDESTRIAN CROSSING.

REMOVAL OF BUS LANE BETWEEN NEW PEDESTRIAN CROSSING AND ORPHEUS STREET.

BUS STOP P TO BE AMENDED (36m) FOLLOWING THE FOOTWAY BUILD-OUT OUTSIDE BUTTERFLY WALK.

BUS STOP Q TO BE RELOCATED PROPOSED LENGTH: 24m

EXISTING DOUBLE RED LINES.

USE EXISTING GULLY (SOUTH WESTERN CORNER) TO SET OUT NEW ROAD MARKINGS EXTENTS MEASURING ALONG THE KERBLINE.

NEW SIGNALISED PEDESTRIAN CROSSING OUTSIDE BUTTERFLY WALK (EXISTING SIGNALISED PEDESTRIAN CROSSING NORTH OF ORPHEUS STREET TO BE REMOVED).

EXISTING DOUBLE RED LINES.

BUS STOPS R & S TO BE RELOCATED AND COMBINED WITH BUS STOP T. BUS STOP FLAG TO BE MOUNTED ON EXISTING LAMP COLUMN.

COORDINATION WITH TfL:
 • COORDINATION WITH TfL BUS INFRASTRUCTURE TEAM IS REQUIRED FOR ALL BUS STOPS AND SHELTERS.

F	27/10/17	Reduced pedestrian crossing width, relocation of bus stop Q & green cycle surfacing added.	DC	JE	AGB
E	01/09/17	No changes.	HP	JE	AGB
D	12/07/17	No changes.	HP	JE	AGB
C	11/07/17	Revised road markings at Butterfly Walk.	HP	JE	AGB
B	24/05/17	Revised road markings & added southbound bus lane.	HP	JE	AGB
A	03/04/17	Revised road markings.	HP	JE	AGB
REV	DATE	REVISION DESCRIPTION / DETAILS	DRN BY	CHKD BY	APPRD BY

Shaping Southwark's Highways

 160 TOOLEY STREET LONDON SE1P 5LX

PROJECT: CAMBERWELL TOWN CENTRE DENMARK HILL / ORPHEUS STREET DETAILED DESIGN

TITLE: SERIES 1200 ROAD MARKINGS & SIGNS SHEET 1 OF 8

CONTRACT NO:	60343287-C0294	DRAWN	HP
SCALE:	1:200 @ A1	DESIGNED	HP
DRAWING NO:	60343287-C0294-1200-01	CHECKED	ABE
DATE DRAWN:	MAY 2016	APPROVED	KC
DATE ISSUED:	APRIL 2017	REV:	F

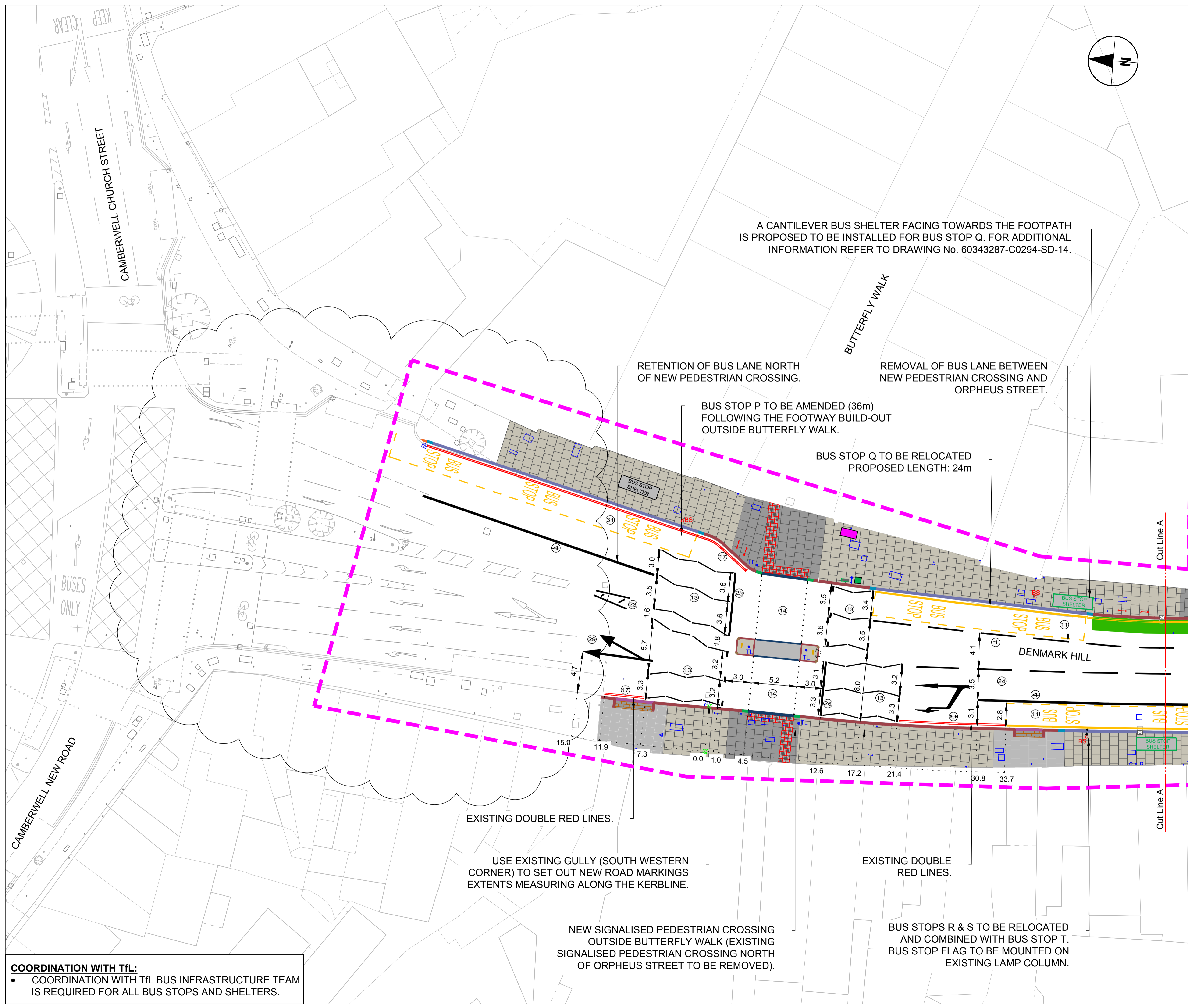
LEGEND / NOTES.

NOTES

- All dimensions are in metres unless otherwise stated.
- The information shown on this drawing is based on a topographical survey provided by LB Southwark.
- This drawing is to be read in conjunction with all Conway-AECOM drawings for job ref. C0294 as listed on the scheme document issue sheet.
- Traffic management is to be in accordance with Chapter 8 of the Traffic Signs Manual and Safety at Street Works and Road Works.
- Contractor to scan for services prior to excavation and refer to utility information.
- Contractor to maintain access to all properties and businesses at all times.
- All road markings and signs are to be installed in accordance with the DfT Traffic Signs Manual - Chapter 5: 2003.
- All road markings and signs are to be in accordance with the Traffic Signs Regulations & General Directions (TSRGD) 2016.
- All proportions and forms of letters, numerals and other characters are to be in accordance with Schedule 17 of the TSRGD 2016.
- Single/double yellow and red lines to be offset a minimum of 250mm from kerb edge.
- All street furniture except lighting columns should be set a minimum of 450mm from the kerb face.
- Refer to SSDM/TDR drawing LBS /C/030, Detail E (Sheet 3 OF 3) for surface finishes around sign post bases.
- Do not scale from this drawing.

KEY

- SITE EXTENTS.
- NEW KERBS.
- NEW ROAD MARKINGS
- CHROME GREEN (OR TO BE ADVISED BY LBS) COLOURED HIGH FRICTION SURFACING (PSV 68+) AS PER SHW CLAUSE 924, TYPE 1, COLD LAY.
- ROAD MARKINGS REFERENCE. FOR DETAILS REFER TO TABLE 1.
- EXISTING UTILITY COVERS.
- EXISTING GULLY.
- NEW KERB INLET GULLY.
- EXISTING LAMP COLUMN.
- NEW CYCLE RACKS.
- BUS STOP FLAG LOCATION.



A CANTILEVER BUS SHELTER FACING TOWARDS THE FOOTPATH IS PROPOSED TO BE INSTALLED FOR BUS STOP Q. FOR ADDITIONAL INFORMATION REFER TO DRAWING No. 60343287-C0294-SD-14.

RETENTION OF BUS LANE NORTH OF NEW PEDESTRIAN CROSSING.

REMOVAL OF BUS LANE BETWEEN NEW PEDESTRIAN CROSSING AND ORPHEUS STREET.

BUS STOP P TO BE AMENDED (36m) FOLLOWING THE FOOTWAY BUILD-OUT OUTSIDE BUTTERFLY WALK.

BUS STOP Q TO BE RELOCATED PROPOSED LENGTH: 24m

EXISTING DOUBLE RED LINES.

USE EXISTING GULLY (SOUTH WESTERN CORNER) TO SET OUT NEW ROAD MARKINGS EXTENTS MEASURING ALONG THE KERBLINE.

NEW SIGNALISED PEDESTRIAN CROSSING OUTSIDE BUTTERFLY WALK (EXISTING SIGNALISED PEDESTRIAN CROSSING NORTH OF ORPHEUS STREET TO BE REMOVED).

EXISTING DOUBLE RED LINES.

BUS STOPS R & S TO BE RELOCATED AND COMBINED WITH BUS STOP T. BUS STOP FLAG TO BE MOUNTED ON EXISTING LAMP COLUMN.

COORDINATION WITH TfL:
 • COORDINATION WITH TfL BUS INFRASTRUCTURE TEAM IS REQUIRED FOR ALL BUS STOPS AND SHELTERS.

REV	DATE	REVISION DESCRIPTION / DETAILS	DRN BY	CHKD BY	APPRVD BY
F	27/10/17	Reduced pedestrian crossing width, relocation of bus stop Q & green cycle surfacing added.	DC	JE	AGB
E	01/09/17	No changes.	HP	JE	AGB
D	12/07/17	No changes.	HP	JE	AGB
C	11/07/17	Revised road markings at Butterfly Walk.	HP	JE	AGB
B	24/05/17	Revised road markings & added southbound bus lane.	HP	JE	AGB
A	03/04/17	Revised road markings.	HP	JE	AGB

Shaping Southwark's Highways

 160 TOOLEY STREET LONDON SE1P 5LX

PROJECT:
**CAMBERWELL TOWN CENTRE
 DENMARK HILL / ORPHEUS STREET
 DETAILED DESIGN**

TITLE:
**SERIES 1200
 ROAD MARKINGS & SIGNS
 SHEET 2 OF 8**

CONTRACT NO:	60343287-C0294	DRAWN	HP
SCALE:	1:200 @ A1	CHECKED	ABE
DRAWING NO:	60343287-C0294-1200-02	APPROVED	KC
DATE DRAWN:	MAY 2016	REV:	F

DATE DRAWN:	MAY 2016	DATE ISSUED:	APRIL 2017
-------------	----------	--------------	------------

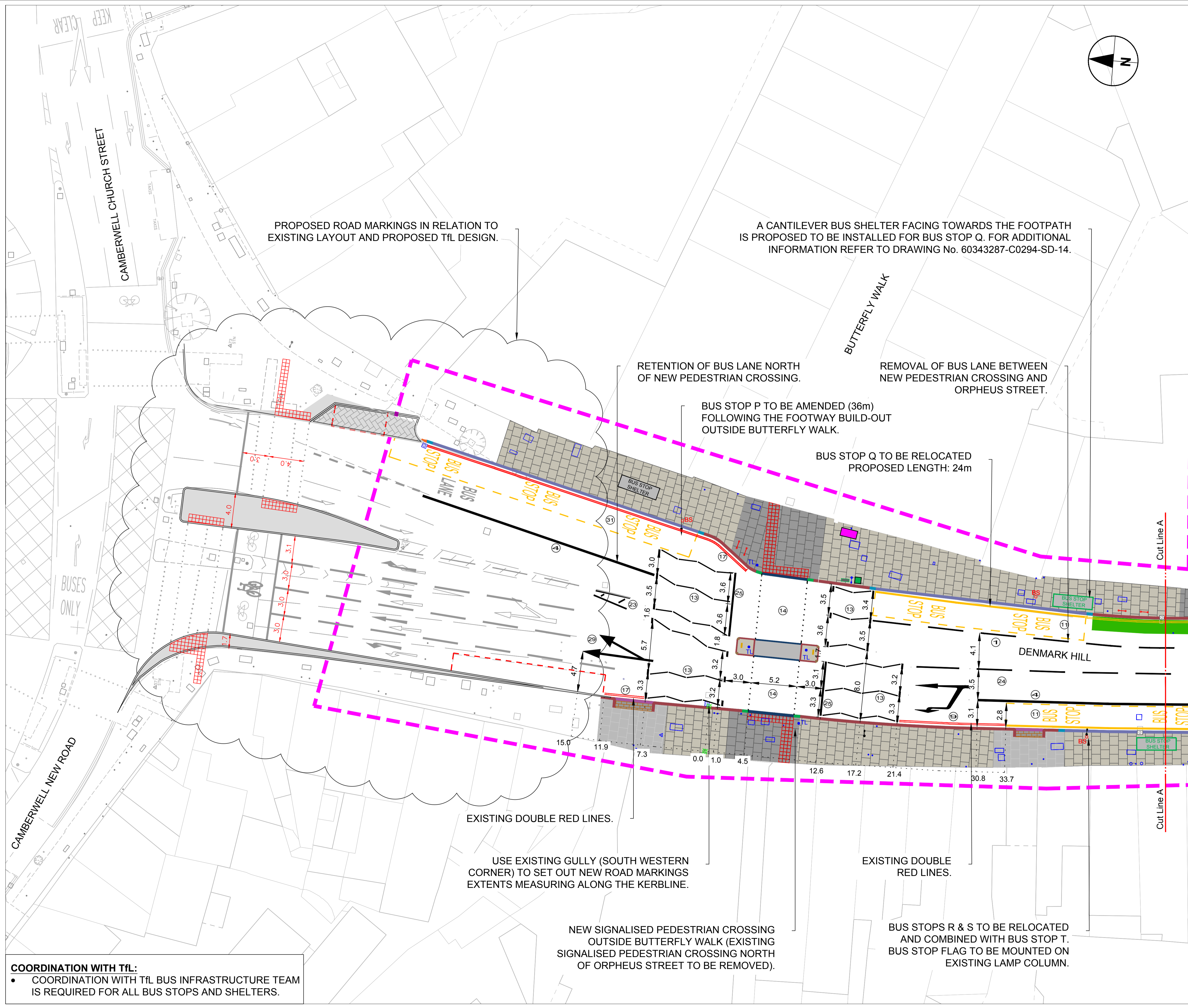
LEGEND / NOTES.

NOTES

- All dimensions are in metres unless otherwise stated.
- The information shown on this drawing is based on a topographical survey provided by LB Southwark.
- This drawing is to be read in conjunction with all Conway-AECOM drawings for job ref. C0294 as listed on the scheme document issue sheet.
- Traffic management is to be in accordance with Chapter 8 of the Traffic Signs Manual and Safety at Street Works and Road Works.
- Contractor to scan for services prior to excavation and refer to utility information.
- Contractor to maintain access to all properties and businesses at all times.
- All road markings and signs are to be installed in accordance with the DfT Traffic Signs Manual - Chapter 5: 2003.
- All road markings and signs are to be in accordance with the Traffic Signs Regulations & General Directions (TSRGD) 2016.
- All proportions and forms of letters, numerals and other characters are to be in accordance with Schedule 17 of the TSRGD 2016.
- Single/double yellow and red lines to be offset a minimum of 250mm from kerb edge.
- All street furniture except lighting columns should be set a minimum of 450mm from the kerb face.
- Refer to SSDM/TDR drawing LBS /C/030, Detail E (Sheet 3 OF 3) for surface finishes around sign post bases.
- Do not scale from this drawing.

KEY

- SITE EXTENTS.
- NEW KERBS.
- NEW ROAD MARKINGS
- CHROME GREEN (OR TO BE ADVISED BY LBS) COLOURED HIGH FRICTION SURFACING (PSV 68+) AS PER SHW CLAUSE 924, TYPE 1, COLD LAY.
- ROAD MARKINGS REFERENCE. FOR DETAILS REFER TO TABLE 1.
- EXISTING UTILITY COVERS.
- EXISTING GULLY.
- NEW KERB INLET GULLY.
- EXISTING LAMP COLUMN.
- NEW CYCLE RACKS.
- BUS STOP FLAG LOCATION.



PROPOSED ROAD MARKINGS IN RELATION TO EXISTING LAYOUT AND PROPOSED TfL DESIGN.

A CANTILEVER BUS SHELTER FACING TOWARDS THE FOOTPATH IS PROPOSED TO BE INSTALLED FOR BUS STOP Q. FOR ADDITIONAL INFORMATION REFER TO DRAWING No. 60343287-C0294-SD-14.

RETENTION OF BUS LANE NORTH OF NEW PEDESTRIAN CROSSING.

REMOVAL OF BUS LANE BETWEEN NEW PEDESTRIAN CROSSING AND ORPHEUS STREET.

BUS STOP P TO BE AMENDED (36m) FOLLOWING THE FOOTWAY BUILD-OUT OUTSIDE BUTTERFLY WALK.

BUS STOP Q TO BE RELOCATED PROPOSED LENGTH: 24m

EXISTING DOUBLE RED LINES.

USE EXISTING GULLY (SOUTH WESTERN CORNER) TO SET OUT NEW ROAD MARKINGS EXTENTS MEASURING ALONG THE KERBLINE.

NEW SIGNALISED PEDESTRIAN CROSSING OUTSIDE BUTTERFLY WALK (EXISTING SIGNALISED PEDESTRIAN CROSSING NORTH OF ORPHEUS STREET TO BE REMOVED).

EXISTING DOUBLE RED LINES.

BUS STOPS R & S TO BE RELOCATED AND COMBINED WITH BUS STOP T. BUS STOP FLAG TO BE MOUNTED ON EXISTING LAMP COLUMN.

COORDINATION WITH TfL:

- COORDINATION WITH TfL BUS INFRASTRUCTURE TEAM IS REQUIRED FOR ALL BUS STOPS AND SHELTERS.

F	27/10/17	Reduced pedestrian crossing width, relocation of bus stop Q & green cycle surfacing added.	DC	JE	AGB
E	01/09/17	No changes.	HP	JE	AGB
D	12/07/17	No changes.	HP	JE	AGB
C	11/07/17	Revised road markings at Butterfly Walk.	HP	JE	AGB
B	24/05/17	Revised road markings & added southbound bus lane.	HP	JE	AGB
A	03/04/17	Revised road markings.	HP	JE	AGB
REV	DATE	REVISION DESCRIPTION / DETAILS	DRN BY	CHKD BY	APPRVD BY



PROJECT:
**CAMBERWELL TOWN CENTRE
 DENMARK HILL / ORPHEUS STREET
 DETAILED DESIGN**

TITLE:
**SERIES 1200
 ROAD MARKINGS & SIGNS
 SHEET 3 OF 8**

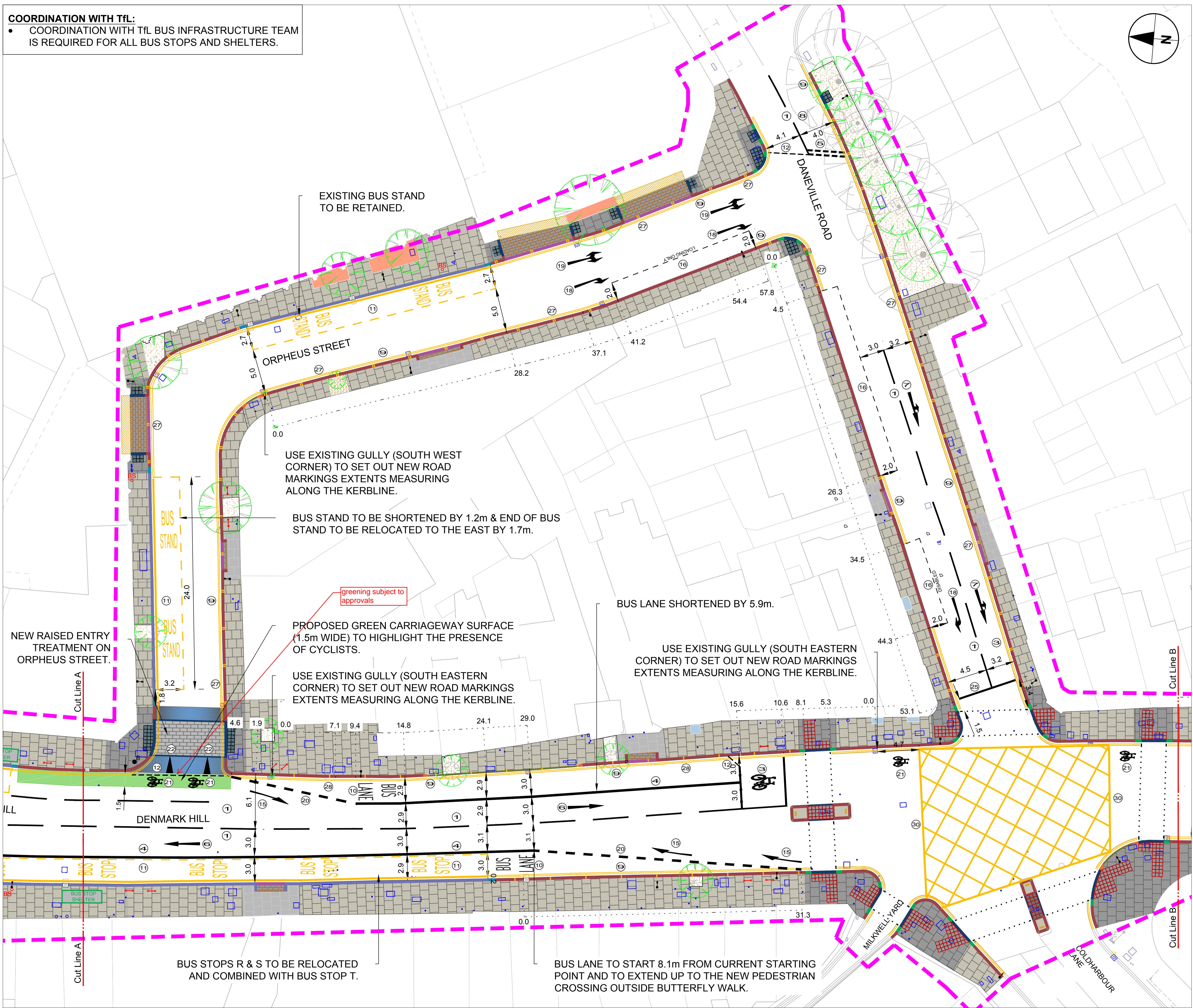
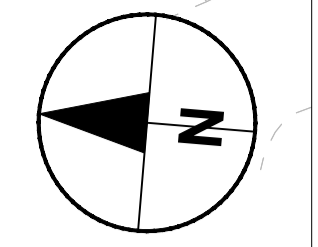
CONTRACT NO:	60343287-C0294	DRAWN	HP
SCALE:	1:200 @ A1	DESIGNED	HP
DRAWING NO:	60343287-C0294-1200-03	CHECKED	ABE
DATE DRAWN:	MAY 2016	APPROVED	KC

DATE DRAWN:	MAY 2016	DATE ISSUED:	APRIL 2017
-------------	----------	--------------	------------

F:\PROJECTS\TRAFFIC SOUTHWARK\HAPS 2014\1506 LOT C PROFESSIONAL SERVICES\PROJECTS\C0294 DENMARK HILL JW ORPHEUS ST 150 CAD\60343287-C0294-SD-1200.DWG

COORDINATION WITH TfL:

- COORDINATION WITH TfL BUS INFRASTRUCTURE TEAM IS REQUIRED FOR ALL BUS STOPS AND SHELTERS.



- NOTES**
- All dimensions are in metres unless otherwise stated.
 - The information shown on this drawing is based on a topographical survey provided by LB Southwark.
 - This drawing is to be read in conjunction with all Conway-AECOM drawings for job ref. C0294 as listed on the scheme document issue sheet.
 - Traffic management is to be in accordance with Chapter 8 of the Traffic Signs Manual and Safety at Street Works and Road Works.
 - Contractor to scan for services prior to excavation and refer to utility information.
 - Contractor to maintain access to all properties and businesses at all times.
 - All road markings and signs are to be installed in accordance with the DfT Traffic Signs Manual - Chapter 5: 2003.
 - All road markings and signs are to be in accordance with the Traffic Signs Regulations & General Directions (TSRGD) 2016.
 - All proportions and forms of letters, numerals and other characters are to be in accordance with Schedule 17 of the TSRGD 2016.
 - Single/double yellow and red lines to be offset a minimum of 250mm from kerb edge.
 - All street furniture except lighting columns should be set a minimum of 450mm from the kerb face.
 - Refer to SSDM/TDR drawing LBS /C/030, Detail E (Sheet 3 OF 3) for surface finishes around sign post bases.
 - Do not scale from this drawing.

- KEY**
- SITE EXTENTS.
 - NEW KERBS.
 - NEW ROAD MARKINGS
 - CHROME GREEN (OR TO BE ADVISED BY LBS) COLOURED HIGH FRICTION SURFACING (PSV 68+) AS PER SHW CLAUSE 924, TYPE 1, COLD LAY.
 - ROAD MARKINGS REFERENCE. FOR DETAILS REFER TO TABLE 1.
 - EXISTING UTILITY COVERS.
 - EXISTING GULLY.
 - NEW KERB INLET GULLY.
 - EXISTING LAMP COLUMN.
 - NEW CYCLE RACKS.
 - BUS STOP FLAG LOCATION.

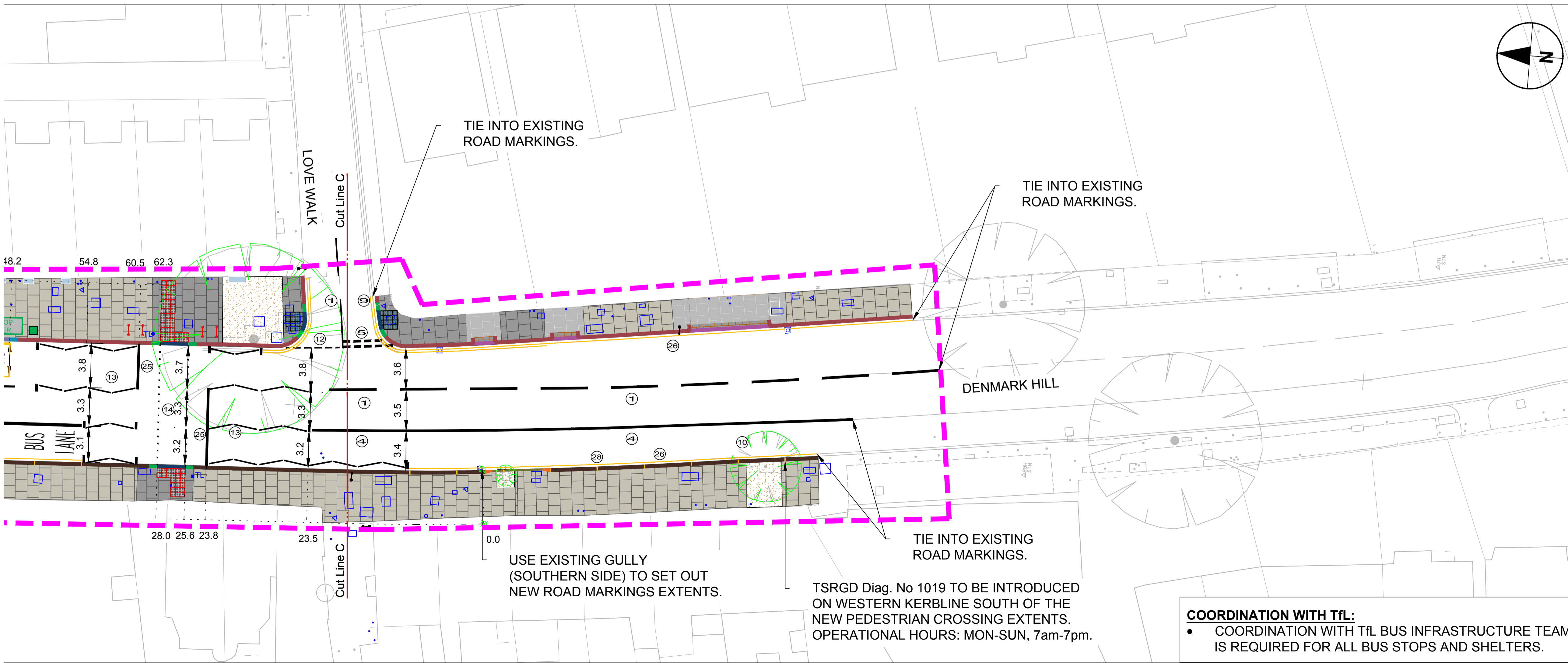
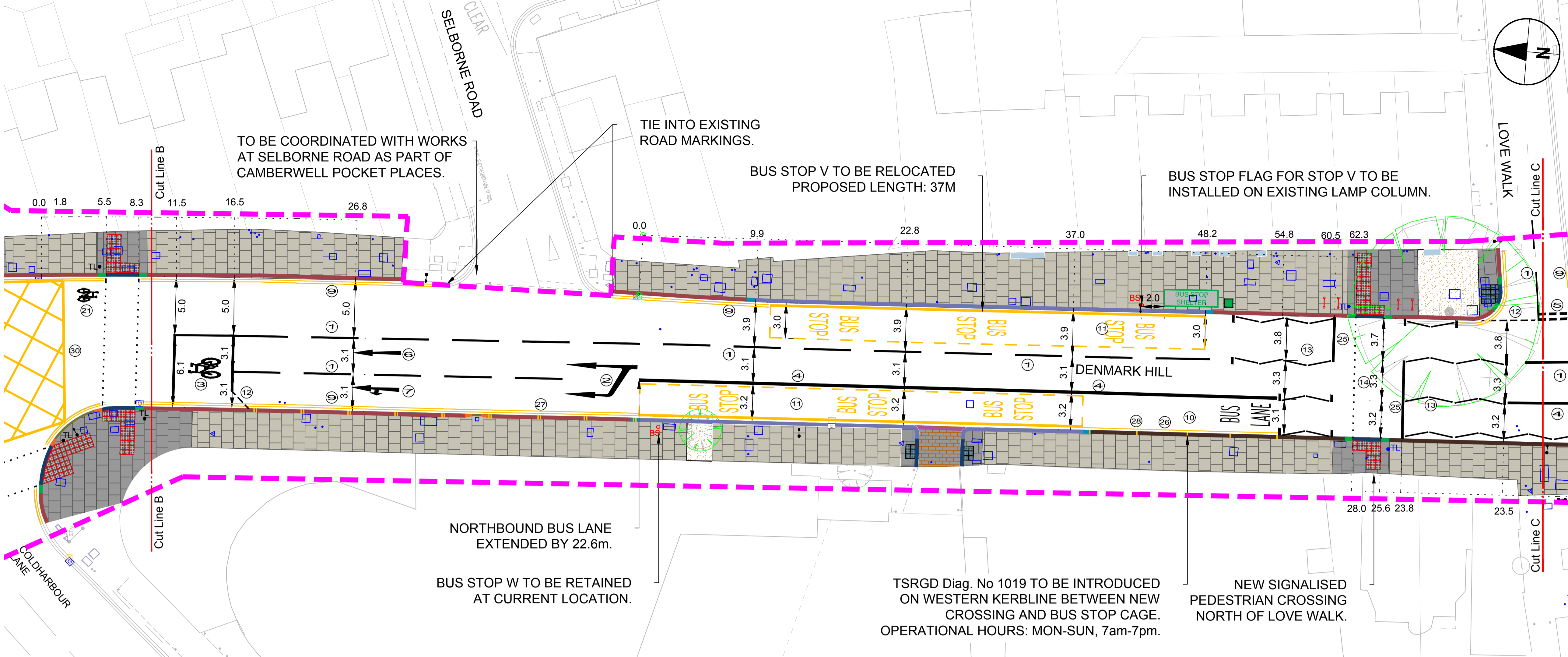
REV	DATE	REVISION DESCRIPTION / DETAILS	DRN BY	CHKD BY	APRVD BY
F	27/10/17	Relocation of bus stop Q further north & green cycle surfacing added.	DC	JE	AGB
E	01/09/17	Removed bus stop south of Orpheus Street.	HP	JE	AGB
D	12/07/17	No changes.	HP	JE	AGB
C	11/07/17	Inclusion of Coldharbour Lane junction.	JL	JE	AGB
B	24/05/17	Revised road markings & added southbound bus lane.	HP	JE	AGB
A	03/04/17	Revised road markings.	HP	JE	AGB



PROJECT: CAMBERWELL TOWN CENTRE DENMARK HILL / ORPHEUS STREET DETAILED DESIGN

TITLE: SERIES 1200 ROAD MARKINGS & SIGNS SHEET 4 OF 8

CONTRACT NO:	60343287-C0294	DRAWN	HP
SCALE:	1:200 @ A1	DESIGNED	HP
DRAWING NO:	60343287-C0294-1200-04	CHECKED	ABE
DATE DRAWN:	MAY 2016	APPROVED	KC
DATE ISSUED:	APRIL 2017	REV:	F



- NOTES**
- All dimensions are in metres unless otherwise stated.
 - The information shown on this drawing is based on a topographical survey provided by LB Southwark.
 - This drawing is to be read in conjunction with all Conway-AECOM drawings for job ref. C0294 as listed on the scheme document issue sheet.
 - Traffic management is to be in accordance with Chapter 8 of the Traffic Signs Manual and Safety at Street Works and Road Works.
 - Contractor to scan for services prior to excavation and refer to utility information.
 - Contractor to maintain access to all properties and businesses at all times.
 - All road markings and signs are to be installed in accordance with the DfT Traffic Signs Manual - Chapter 5: 2003.
 - All road markings and signs are to be in accordance with the Traffic Signs Regulations & General Directions (TSRGD) 2016.
 - All proportions and forms of letters, numerals and other characters are to be in accordance with Schedule 17 of the TSRGD 2016.
 - Single/double yellow and red lines to be offset a minimum of 250mm from kerb edge.
 - All street furniture except lighting columns should be set a minimum of 450mm from the kerb face.
 - Refer to SSDM/TDR drawing LBS /C/030, Detail E (Sheet 3 of 3) for surface finishes around sign post bases.
 - Do not scale from this drawing.

- KEY**
- SITE EXTENTS.
 - NEW KERBS.
 - NEW ROAD MARKINGS
 - ROAD MARKINGS REFERENCE. FOR DETAILS REFER TO TABLE 1.
 - EXISTING UTILITY COVERS.
 - EXISTING GULLY.
 - NEW KERB INLET GULLY.
 - EXISTING LAMP COLUMN.
 - NEW CYCLE RACKS.
 - BUS STOP FLAG LOCATION.

REV	DATE	REVISION DESCRIPTION / DETAILS	DRN BY	CHKD BY	APRVD BY
F	27/10/17	No changes.	DC	JE	AGB
E	01/09/17	No changes.	HP	JE	AGB
D	12/07/17	Updated operational hours for loading restrictions.	HP	JE	AGB
C	11/07/17	Inclusion of Coldharbour Lane junction.	JL	JE	AGB
B	24/05/17	Revised road markings & added southbound bus lane.	HP	JE	AGB
A	03/04/17	Revised road markings.	HP	JE	AGB



PROJECT: CAMBERWELL TOWN CENTRE DENMARK HILL / ORPHEUS STREET DETAILED DESIGN

TITLE: SERIES 1200 ROAD MARKINGS & SIGNS SHEET 5 OF 8

CONTRACT NO:	60343287-C0294	DRAWN	HP
SCALE:	1:200 @ A1	DESIGNED	HP
DRAWING NO:	60343287-C0294-1200-05	CHECKED	ABE
DATE DRAWN:	MAY 2016	APPROVED	KC
DATE ISSUED:	APRIL 2017	REV:	F

TABLE 1 - ROAD MARKING SCHEDULE (TSRGD 2016)

REF NO.	DWG NO.	MARK MM	GAP (MM)	WIDTH (MM)	TYPE	COLOUR	COMMENT
1	1004	4000	2000	100	INTERMITTENT	WHITE	LANE MARKING
2	1050.1	6000	-	2500	SYMBOL	WHITE	DIRECTION OF TRAFFIC
3	1001.2	2750	-	1700	SYMBOL	WHITE	CYCLE LOGO (LARGE)
		-	-	200	CONTINUOUS	WHITE	STOPLINE & ADVANCED STOPLINE
4	1049A	-	-	250	CONTINUOUS	WHITE	BOUNDARY OF BUS LANE
5	1003A	600	300	200	INTERMITTENT	WHITE	GIVE WAY MARKING
6	1038	4000	-	500	SYMBOL	WHITE	AHEAD ARROW
7	1038	4000	-	850	SYMBOL	WHITE	AHEAD + LEFT ARROW
8	1023A	1875	-	625	SYMBOL	WHITE	GIVE WAY TRIANGLE SYMBOL
9	1018.1	-	50	50	CONTINUOUS	PRIMROSE YELLOW	DOUBLE YELLOW LINES
10	1048	1600	1000	50	TEXT	WHITE	BUS LANE TEXT
11	1025.1	1000	1000	100	INTERMITTENT	PRIMROSE YELLOW	BUS STOP CAGE MARKING
		-	-	200	CONTINUOUS	PRIMROSE YELLOW	EDGE OF CARRIAGEWAY AT BUS STOP
		1600	1000	70	TEXT	PRIMROSE YELLOW	BUS STOP' OR 'BUS STAND' TEXT
12	1009A	600	300	100	INTERMITTENT	WHITE	EDGE OF CARRIAGEWAY AT JUNCTION
13	1001.3	-	-	100	-	WHITE	ZIG ZAG MARKING
14	1055.1	100	500	100	INTERMITTENT	WHITE	STUDS
15	1014	4500	-	700	SYMBOL	WHITE	DEFLECTION ARROW
16	1028.4	600	600	50	INTERMITTENT	WHITE	BAY MARKING
		360			TEXT	WHITE	LOADING ONLY' OR 'DISABLED' MARKING
17	1018.2	-	75	75	CONTINUOUS	RED	DOUBLE RED LINES
18	1038	4000	-	750	SYMBOL	WHITE	RIGHT TURN ARROW
19	1038	4000	-	1200	SYMBOL	WHITE	RIGHT + LEFT ARROW
20	1010	1000	1000	250	INTERMITTENT	WHITE	BUS TAPER
21	1057	1215	-	750	SYMBOL	WHITE	CYCLE LOGO (SMALL)
22	1062	1850 (max)	-	750	SYMBOL	WHITE	ROAD HUMP
23	1040	4000	2000	150	INTERMITTENT	WHITE	HATCHING
24	1050	6000	-	3300	SYMBOL	WHITE	DIRECTION OF POSSIBLE TRAFFIC MOVEMENTS
25	1001	-	-	200	CONTINUOUS	WHITE	STOPLINE
26	1017	-	-	50	CONTINUOUS	PRIMROSE YELLOW	SINGLE YELLOW LINES
27	1020	300	100	100	INTERMITTENT	PRIMROSE YELLOW	DOUBLE BLIP LINES
28	1019	300	-	100	INTERMITTENT	PRIMROSE YELLOW	SINGLE BLIP LINES
29	1039	8000	-	2100	SYMBOL	WHITE	AHEAD + RIGHT ARROW
30	1043	-	2500	150	CONTINUOUS	PRIMROSE YELLOW	YELLOW BOX JUNCTION MARKING (HATCH)
		-	-	200	CONTINUOUS	PRIMROSE YELLOW	YELLOW BOX JUNCTION MARKING (OUTLINE)
31	1025.1	1000	1000	100	INTERMITTENT	PRIMROSE YELLOW	BUS STOP CAGE MARKING
		1600	1000	70	TEXT	PRIMROSE YELLOW	BUS STOP' TEXT

NOTES

- This drawing is to be read in conjunction with all Conway-AECOM drawings for job ref. C0294 as listed on the scheme document issue sheet.
- All road markings and signs are to be installed in accordance with the DfT Traffic Signs Manual - Chapter 5: 2003.
- All road markings and signs are to be in accordance with the Traffic Signs Regulations & General Directions (TSRGD) 2016.
- All proportions and forms of letters, numerals and other characters are to be in accordance with Schedule 17 of the TSRGD 2016.
- Single/double yellow and red lines to be offset a minimum of 250mm from kerb edge.

F	27/10/2017	No changes.	DC	JE	AGB
E	01/09/17	No changes.	HP	JE	AGB
D	12/07/17	No changes.	HP	JE	AGB
C	11/07/17	Revised road markings.	JL	JE	AGB
B	24/05/17	Revised road markings.	HP	JE	AGB
A	03/04/17	Revised road markings.	HP	JE	AGB
REV	DATE	REVISION DESCRIPTION / DETAILS	DRN BY	CHKD BY	APRVD BY



PROJECT:
CAMBERWELL TOWN CENTRE
DENMARK HILL / ORPHEUS STREET
DETAILED DESIGN

TITLE:
SERIES 1200
ROAD MARKINGS & SIGNS
SHEET 6 OF 8

CONTRACT NO:	60343287-C0294	DRAWN	HP
		DESIGNED	HP

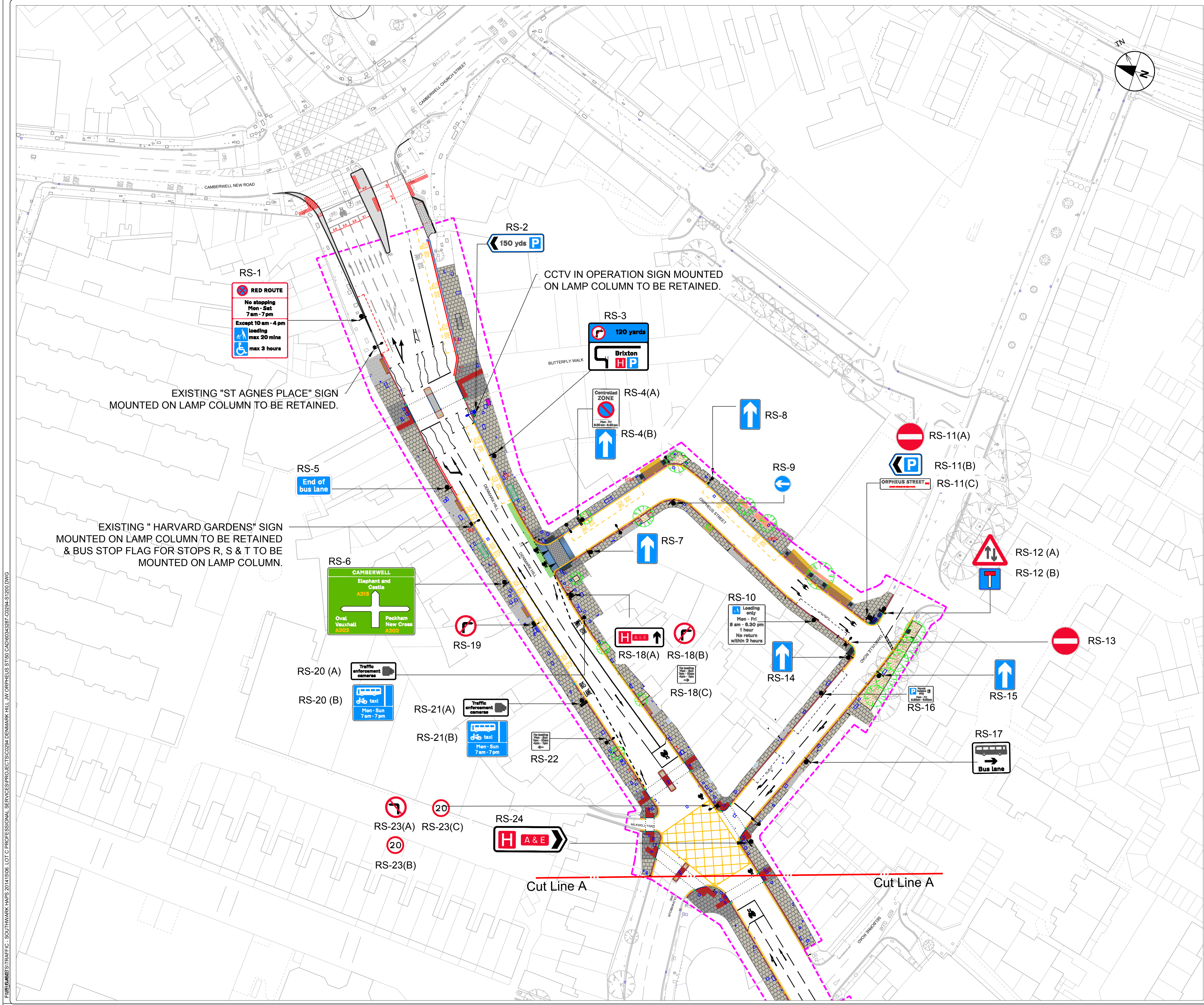
SCALE:	1:200 @ A1	PURPOSE:	CONSTRUCTION	CHECKED	ABE
				APPROVED	KC

DRAWING NO:	60343287-C0294-1200-06	REV:	F
-------------	------------------------	------	---

DATE DRAWN:	MAY 2016	DATE ISSUED:	APRIL 2017
-------------	----------	--------------	------------

- NOTES**
- The information shown on this drawing is based on a topographical survey provided by LB Southwark.
 - This drawing is to be read in conjunction with all Conway-AECOM drawings for job ref. C0294 as listed on the scheme document issue sheet.
 - Traffic management is to be in accordance with Chapter 8 of the Traffic Signs Manual & Safety at Street Works and Road Works.
 - Contractor to scan for services prior to excavation and refer to utility information.
 - Contractor to maintain access to all properties and businesses at all times.
 - All road markings and signs are to be installed in accordance with the DfT Traffic Signs Manual - Chapter 5: 2003.
 - All road markings and signs are to be in accordance with the Traffic Signs Regulations & General Directions (TSRGD) 2016.
 - All proportions and forms of letters, numerals and other characters are to be in accordance with Schedule 17 of the TSRGD 2016.
 - Single/double yellow and red lines to be offset a minimum of 250mm from kerb edge.
 - All street furniture except lighting columns should be set a minimum of 450mm from the kerb face.
 - Refer to SSDM/TDR drawing LBS /C/030, Detail E (Sheet 3 OF 3) for surface finishes around sign post bases.

- KEY**
- NEW SIGN MOUNTED ON EXISTING LAMP COLUMN.
 - NEW SIGN MOUNTED ON NEW SIGN POST.
 - NEW SIGN MOUNTED ON PROPOSED LAMP COLUMN.
 - BSP BUS STOP FLAG.
 - CHROME GREEN (OR TO BE ADVISED BY LBS) COLOURED HIGH FRICTION SURFACING (PSV 68+) AS PER SHW CLAUSE 924, TYPE 1, COLD LAY.



REV	DATE	REVISION DESCRIPTION / DETAILS	DRN BY	CHKD BY	APRVD BY
F	27/10/17	Green cycle surfacing added.	DC	JE	AGB
E	01/09/17	No changes.	HP	JE	AGB
D	12/07/17	No changes.	HP	JE	AGB
C	11/07/17	Inclusion of Coltharbour Lane junction.	JL	JE	AGB
B	24/05/17	Revised proposed signs.	HP	JE	AGB
A	03/04/17	Revised road markings.	HP	JE	AGB



 Shaping Southwark's Highways
 160 TOOLEY STREET LONDON SE1P 5LX

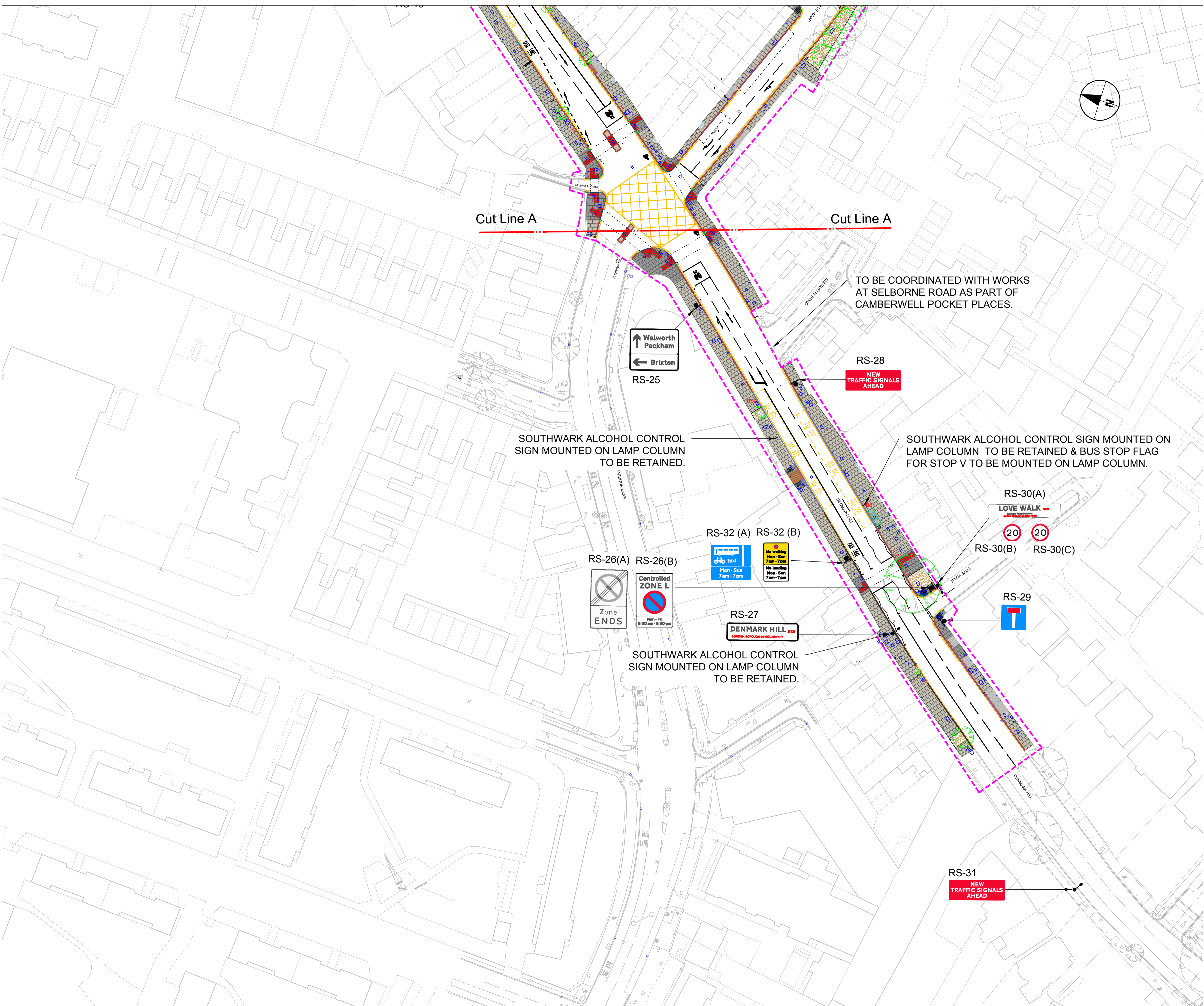
PROJECT:
 CAMBERWELL TOWN CENTRE
 DENMARK HILL / ORPHEUS STREET
 DETAILED DESIGN

TITLE:
 SERIES 1200
 ROAD MARKINGS & SIGNS
 SHEET 7 OF 8

CONTRACT NO:	60343287-C0294	DRAWN	GG
SCALE:	1:500 @ A1	DESIGNED	GG
DRAWING NO:	60343287-C0294-1200-07	CHECKED	ABE
DATE DRAWN:	MAY 2016	APPROVED	KC
DATE ISSUED:	APRIL 2017	REV:	F

F:\CAMBERWELL\TRAFFIC - SOUTHWARK HAPS 2014\16066\LOT C PROFESSIONAL SERVICES\PROJECTS\C0294\1200 DWG
 FILE CAMBERWELL\TRAFFIC - SOUTHWARK HAPS 2014\16066\LOT C PROFESSIONAL SERVICES\PROJECTS\C0294\1200 DWG

F:\PROJECTS\TRAFFIC - SOUTHWARK HAPS 2014\1606\1 LOT C PROFESSIONAL SERVICES\PROJECTS\0284 DENMARK HILL JW ORPHEUS ST160 CAD\60343287-C0294-S1200.DWG



- NOTES**
- The information shown on this drawing is based on a topographical survey provided by LB Southwark.
 - This drawing is to be read in conjunction with all Conway-AECOM drawings for job ref. C0294 as listed on the scheme document issue sheet.
 - Traffic management is to be in accordance with Chapter 8 of the Traffic Signs Manual and Safety at Street Works and Road Works.
 - Contractor to scan for shallow services prior to excavation and refer to utility information.
 - Contractor to maintain access to all properties and businesses at all times.
 - All road markings and signs are to be installed in accordance with the DfT Traffic Signs Manual - Chapter 5: 2003.
 - All road markings and signs are to be in accordance with the Traffic Signs Regulations & General Directions (TSRGD) 2016.
 - All proportions and forms of letters, numerals and other characters are to be in accordance with Schedule 17 of the TSRGD 2016.
 - Single/double yellow and red lines to be offset a minimum of 250mm from kerb edge.
 - All street furniture except lighting columns should be set a minimum of 450mm from the kerb face.
 - Refer to SSDM/TDR drawing LBS /C/030, Detail E (Sheet 3 OF 3) for surface finishes around sign post bases.

- KEY**
- NEW SIGN MOUNTED ON EXISTING LAMP COLUMN.
 - NEW SIGN MOUNTED ON NEW SIGN POST.
 - BSF BUS STOP FLAG.

REV	DATE	REVISION DESCRIPTION / DETAILS	DRN BY	CHKD BY	APRVD BY
F	27/10/17	No changes.	DC	JE	AGB
E	01/09/17	No changes.	HP	JE	AGB
D	12/07/17	New waiting & loading restrictions sign.	SA	JE	AGB
C	11/07/17	Inclusion of Coldharbour Lane junction.	JL	JE	AGB
B	24/05/17	Revised proposed signs.	HP	JE	AGB
A	03/04/17	Revised road markings.	DRN	JE	AGB



 Shaping Southwark's Highways
 160 TOOLEY STREET LONDON SE1P 5LX

PROJECT: CAMBERWELL TOWN CENTRE DENMARK HILL / ORPHEUS STREET DETAILED DESIGN

TITLE: SERIES 1200 ROAD MARKINGS & SIGNS SHEET 8 OF 8

CONTRACT NO:	60343287-C0294	DRAWN	GG
SCALE:	1:500 @ A1	DESIGNED	GG
DRAWING NO:	60343287-C0294-1200-08	CHECKED	ABE
DATE DRAWN:	MAY 2016	APPROVED	KC
DATE ISSUED:	APRIL 2017	REV:	F